



ALUM CREEK TRAIL

NORTH

Trail continues north 4 miles
To Westerville and Ohio to Erie Trail

Existing Trail	Future Trail
Parkland	Waterways
Highway	Roadways
Trail Head	Tennis Courts
Playground	Athletic Fields
Natural Area	Basketball Courts
Shelter	Drinking Fountain

Cooper Park

Mile 19

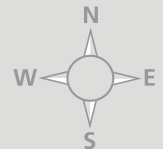
Casto Park

Strawberry Farms Park

Mile 17

Parkridge Park

Tanager Woods Park

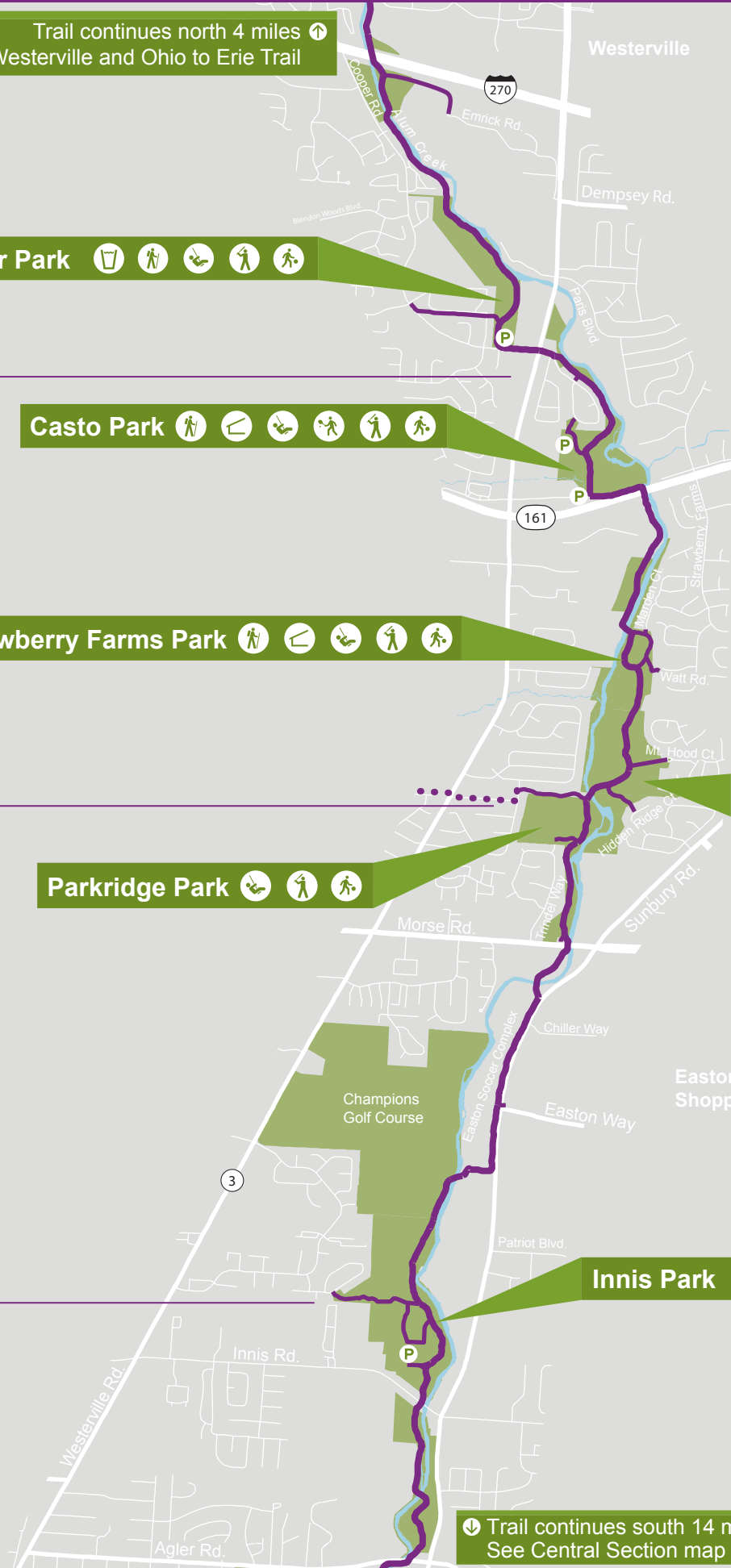


Easton Town Center Shopping, Restaurants

Mile 15

Innis Park

Trail continues south 14 miles
See Central Section map





ALUM CREEK TRAIL

CENTRAL

Trail continues north 6 miles ↑
See North Section map

	Existing Trail		Future Trail
	Parkland		Waterways
	Highway		Roadways

	Trail Head		Tennis Courts
	Playground		Athletic Fields
	Natural Area		Basketball Courts
	Shelter		Drinking Fountain

Mock Park

Mile 13

Brittany Hills Trailhead



Mile 11

Hayden Park

Krumm Park

Downtown Connector Trail

Leonard Ave.

← Downtown Connector continues west

Nelson Park

Mile 9

Wolfe Park

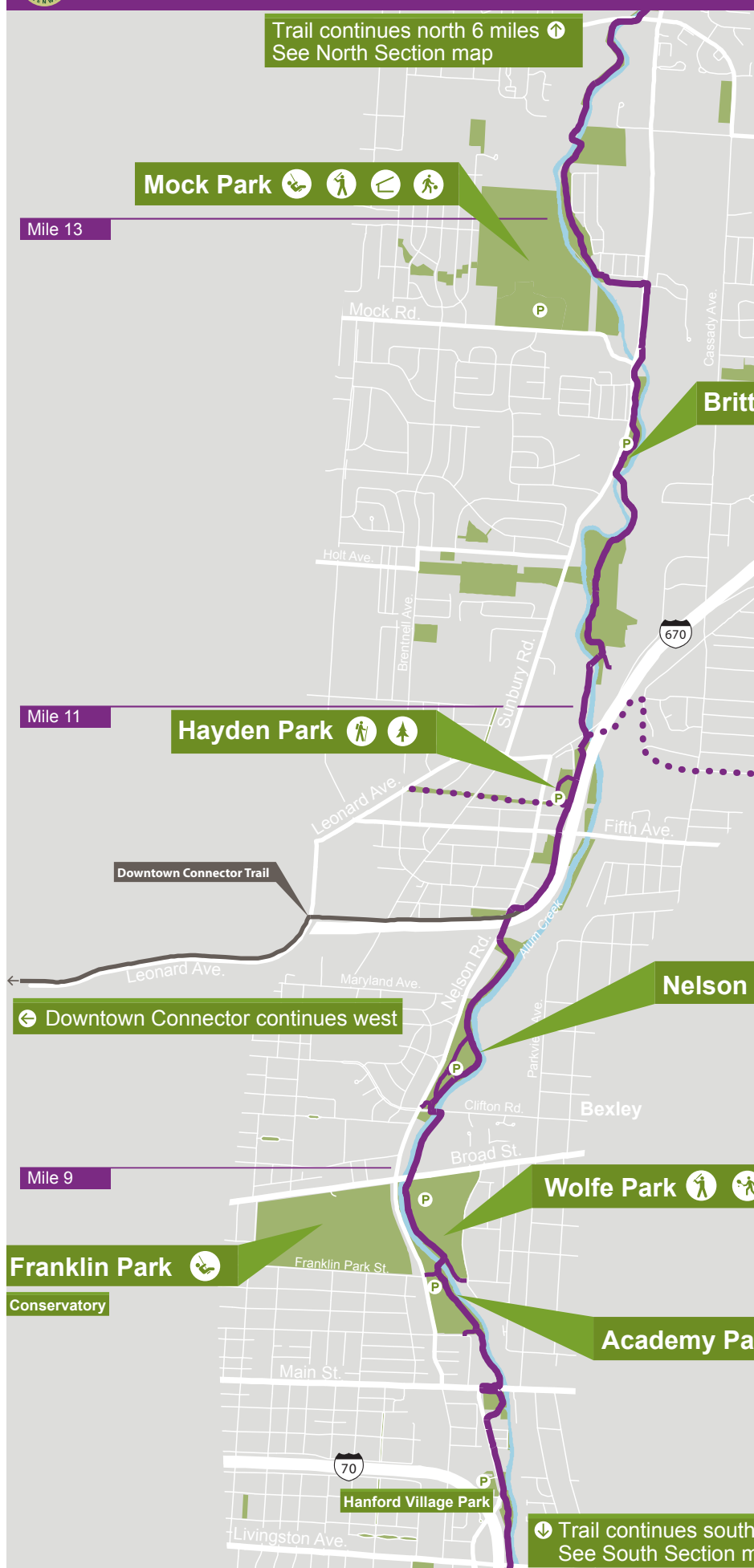
Franklin Park

Conservatory

Academy Park

Hanford Village Park

Trail continues south 7.5 miles ↓
See South Section map



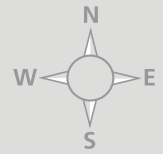


ALUM CREEK TRAIL

SOUTH

Trail continues north 12 miles
See Central Section map

Existing Trail	Future Trail
Parkland	Waterways
Highway	Roadways
	On-street Route
Trail Head	Restrooms
Playground	Athletic Fields
Natural Area	Basketball Courts
Shelter	Drinking Fountain



Mile 7

Driving Park
P

Fairwood Park
P

Livingston Ave.
College Ave.
Frebis Ave.

Mile 5

Mile 3

Sycamore Fields

Dog Park

Madison Mills Park

Mile 1

Three Creeks Park

Blacklick Trail continues 14 miles

